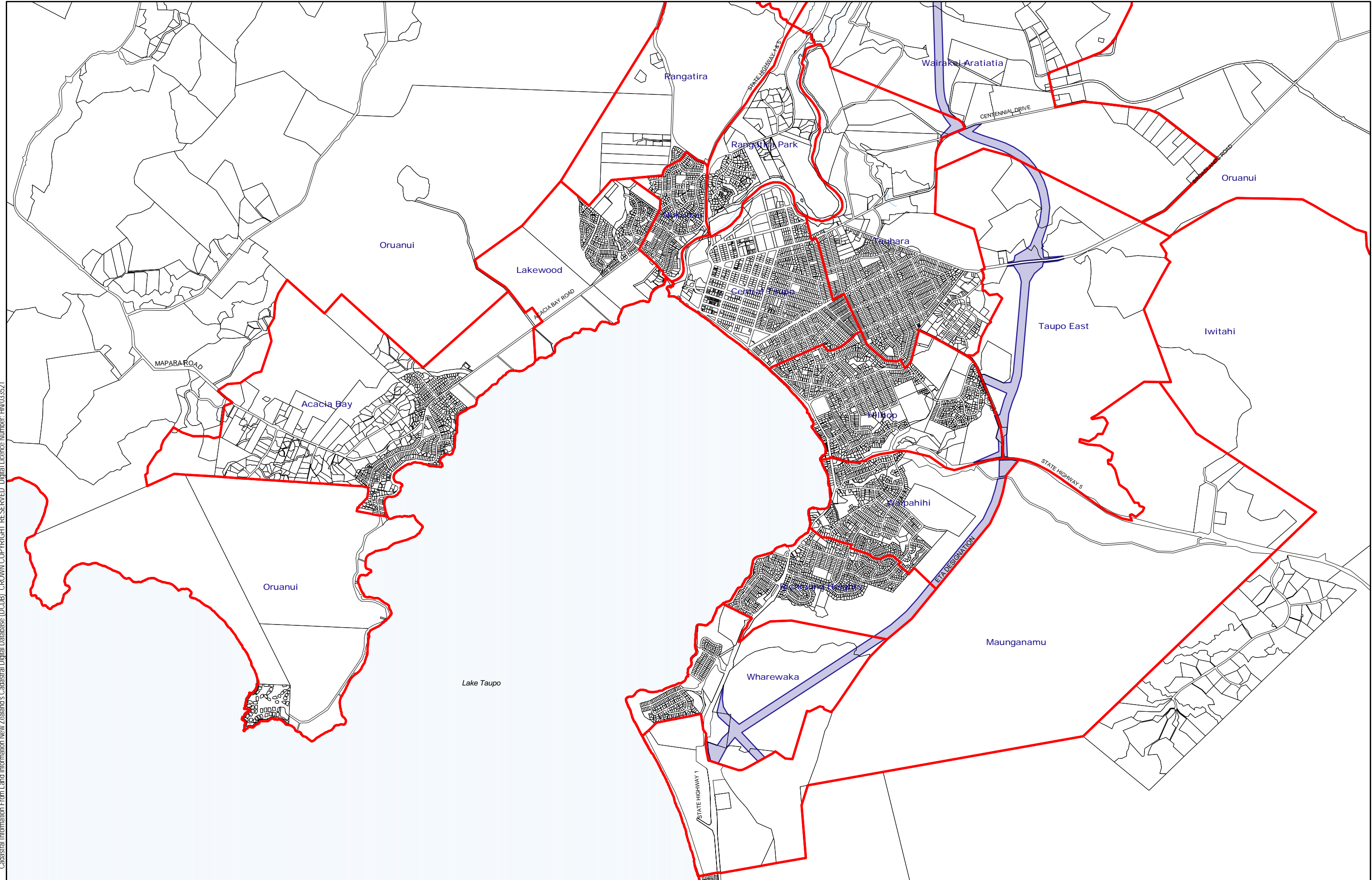



Cadastral Information From Land Information New Zealand's Cadastral Digital Database (DCDB). CROWN COPYRIGHT RESERVED. Digital Licence Number: HN033521





**Taupo District Council**  
 Copyright Reserved Taupo District Council  
 Print Date: 12 August 2003  
 The information displayed in the GIS has been taken from Taupo District Council's databases and maps. It is made available in good faith, but its accuracy or completeness is not guaranteed.

# Census 2001 Area Units



Original Scale @ A3 1:40000



**MAP 4**  
 Map created by: GIS - Tracey May  
 Map graphic location:  
 v:\e&s\structure planning\map 3 census 2001