




Cadastral Information Sourced From Land Information New Zealand. Crown Copyright Reserved. Digital Licence Number: HN033521



Legend

-  KCSP Boundary
-  Land Parcels
-  Contours



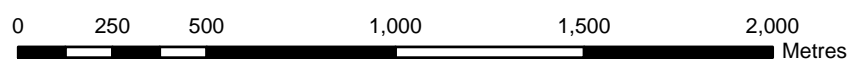
KCSP Geographic Location and Topography

Ortho Photography flown Sept 1997



The information displayed in the GIS has been taken from Taupo District Council's databases and maps. It is made available in good faith, but its accuracy or completeness is not guaranteed.

This map is not to be reproduced without permission of TDC.



Scale (A3) - 1:20,000

Map Author: Billy Brough, Karyn McDonald
Map Date: 19/08/04
Map Location: V://ES/Structure_plans/Kinloch/
KCSP_Geographic_locations